



ROAD CLOSURE NOTICE

Bermuda Tri-Fest Sprint Triathlon - April 9, 2016

The City wishes to advise the public that extensive road closures in Hamilton will take effect as of 5:00am on Sunday, April 9th due to the **Digicel Bermuda TriFest and ITU Continental Cup**. The event is an ITU (International Triathlon Union) Continental Cup and is a major International event on the calendar attracting elite athletes from around the world.

Public transport will still be operating, but routes coming into Hamilton via Crow lane will be diverted via Tee Street so extra journey time will be needed. Likewise, there will be diversions in place for all other vehicles. In summary, there will be no route into Hamilton via Crow Lane, Middle Road and Pitts Bay Road/Front Street during the morning hours.

From the west, the route will be via Tee Street to Middle Road to Montpelier Road and on to Parson's Road. From the west of the City, via Serpentine Road or Woodlands Road. From the east, via North Shore Road to Marsh Folly Road to Canal Road or Cedar Avenue.

The following information lists the road closures as well as 'no parking' areas. Motorists are advised that all motor vehicles must be removed from these areas due to safety reasons before 5:00am on Sunday morning or they will be removed at the owner's expense. Signs will be posted. All roads are due to reopen by 1pm.

Road Closures - 5:00am – 1:00pm

- **Front Street**
Between Bermudiana Road and the foot of Spurling's Hill

- **Bermudiana Road**
Between Front St. and Church St.

- **Par-la-Ville Road**
Between Church St. and Front St.

- **Rosebank Terrace**

- **Queen Street**
Between Front St and Church St.

- **Burnaby St, Parliament St, Court St and King St.**
Between Reid and Front Streets.

- **Church Street - Westbound Only**
Between Queen St and Bermudiana Rd.



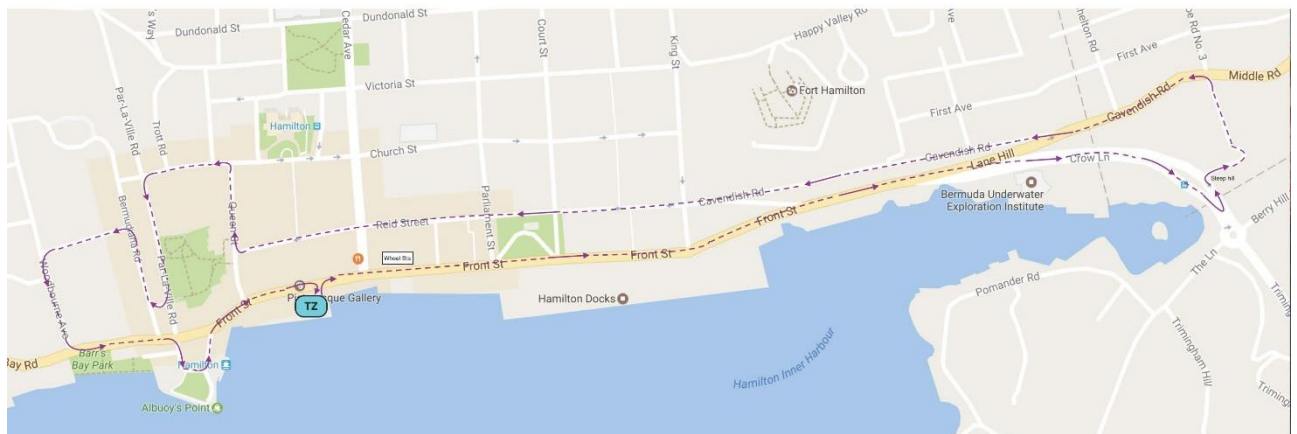
- **Point Pleasant Road (Albouy's Point)**
- **Reid Street**
From King St. to Queen St.
Between Spurling Hill and King St.

No Parking

- **Front Street**
The entire length.
- **Burnaby St., Parliament St., Court St. and King St.**
Between Reid St and Front St.
- **Reid Street**
Between Spurling Hill and Queen St.
- **Queen Street**
- **Par-la-Ville Road**
Between Church St and Front St.
- **Bermudiana Road**
- **Rosebank Terrace**
- **Point Pleasant Road (Albouy's Point)**
- **No. 1, No. 5, and No. 8 Car Parks**

Any vehicles remaining in these areas will be towed away at the owner's expense as the cannot be left within the race route due to safety. The Bermuda Police are hereby authorized to close-off streets or portions of streets, restrict and authorize parking as the Commissioner of Police may decide.

Map of Bicycle Route



THE ROAD TRAFFIC ACT 1947

THE ROAD TRAFFIC (VARIATION OF SPEED LIMITS) ORDER 2017


In exercise of the power conferred upon the Minister charged with responsibility for Works by Section 7(2A) and (2B) of the Road Traffic Act, 1947, the following Order is hereby made:-

1. (i) This Order may be cited as the Road Traffic (Variation of Speed Limits) Order 2017.
- (ii) This Order applies to the contestants and to the attendant vehicles to the contestants of the Bermuda TriFest Sprint Triathlon Bicycle Race outside the City of Hamilton to be held on Sunday 9th, April 2017.
2. (i) The speed limits fixed by Section 7(2) of the Road Traffic Act, 1947 are hereby varied to the extent specified in the first column of the Schedule in respect of the Bermuda TriFest Sprint Triathlon Bicycle Race outside of the city of Hamilton.
- (iii) The roads or parts thereof specified in the second column of the Schedule are hereby declared to be subject at the times specified in the third column of the schedule to the speed limit specified in the first column thereof.

SCHEDULE

| SPEED LIMIT | ROADS | TIMES |
|------------------------|---------------------------------------------------------------------------------------------------------------------------------------------------------------------------------------------------------------------------------------------------------------------------------------------------------------------------------------------------------------------------------------------------------------------------------------------------------------------------------------------------------------------------------------------------------------------------------------------------------------------------------------------------------------------------------------------------------------------------------------------------------------------------------------------------------------------------------------------------------------------------------------------------------------------------------------------------------------------------------------------------|-------------------|
| 75 kilometres per hour | Commencing at Crow Lane, Pembroke in west bound lane travelling into the City of Hamilton, onward in an travel easterly direction to the Crow Lane Roundabout then travel left and head west in the east bound lane on Crow Lane and travel towards Cork Screw Hill, turn right onto Cork Crew Hill and travel in northerly direct along Cork Crew Hill to Middle Road, then turn left on Middle Road and travel in westerly direction towards Cavendish Road, then travel westerly direction along Cavendish Road to the City of Hamilton Limits, this race will then be directed through the City of Hamilton until reaching the Gorham Road junction, then the participant will travel westerly on Gorham Road to Woodbourne Avenue, then turn left and travel southerly direction on Woodbourne Avenue to Pitt's Bay Road, then turn left and travel along Pitt's Bay Road to the City of Hamilton. The race will continue within the City of Hamilton Limits until reaching the finish line. | 7.30am to 10.30am |

Dated this 6th day of April, 2017


The Hon. Sylvan D. Richards, J.P., M.P.
Acting Minister of Public Works

MINISTRY OF PUBLIC WORKS

ROAD TRAFFIC ACT, 1947

TRAFFIC ORDER NO: / 2017

BERMUDA TRIFEST SPRINT TRIATHLON BICYCLE RACE

SUNDAY, 9th APRIL 2017

ROUTES:

1. **Bicycle Race: Route**

Commencing at Crow Lane, Pembroke the Bicycle participants will travel in west bound lane to Hamilton but travel in a easterly direction to the Crow Lane Roundabout then turn left and travel in a westerly direction in the east bound lane on Crow Lane and travel towards Cork Screw Hill, turn right onto Cork Crew Hill and travel in northerly direct along Cork Crew Hill to Middle Road, then turn left on Middle Road and travel in westerly direction towards Cavendish Road, then travel westerly direction along Cavendish Road to the City of Hamilton Limits, this race will then be directed through the City of Hamilton until reaching the Gorham Road junction, then the participant will travel westerly on Gorham Road to Woodbourne Avenue, then turn left and travel southerly direction on Woodbourne Avenue to Pitt's Bay Road, then turn left and travel along Pitt's Bay Road to the City of Hamilton. The race will continue within the City of Hamilton Limits until reaching the finish line.

2. **Running Race Route**

Commencing within the City limits the runners will travel along Front Street, Pembroke then onto Crow Lane and continue in easterly direction to the eastern entrance to Bermuda Underwater Exploration Institute and then turn and travel in westerly direction along Crow Lane towards the City of Hamilton and enter onto Front Street then continue the running race within the City of Hamilton area.

TRAFFIC CONTROL: The bicycle race will commence on Sunday 09th April, 2017 at 6.00am and is expected to be concluded by 1.00 pm. All motorists are expected to use caution and avoid collusion with race participants. The race route will be under Police control, and there will be Race Officials to assist with traffic control management. These Race Officials (Marshals) will give direction to help avoid any incident with participants. Motorists are asked to follow Race Officials instructions to assist with traffic control for this event.


ROADS CLOSED: There will be roads closed to traffic while this bicycle race takes place. Motorists must also allow bicyclists to participate and give way when directed by Police and Race officials. They must also allow cyclists to participate and give way when directed by Police and Race Officials. These roads listed here below are close to traffic but access will be granted to residents by Police or Race marshal during race time. Motorists must follow Police and Race marshal instructions on these roadways.

| | |
|------------------------------------|--------------------------------------------|
| CROW LANE | From Front Street to Crow Lane Roundabout. |
| CORK SCREW HILL | From Crow Lane to Middle Road |
| MIDDLE ROAD, DEVONSHIRE | From Cork Screw Hill to Cavendish Road |
| CAVENDISH ROAD | From Middle Road to Reid Street, Hamilton |
| GORHAM ROAD | From Bermudiana Road to Woodbourne Avenue |
| WOODBOURNE AVENUE | From Gorham Road to Pitt's Bay Road |
| PITT'S BAY ROAD | From Woodbourne Avenue to Bermudiana |

PARKING: There will be parking restriction for this bicycle race along any part of the race route. All motorists must not block the race route or impede the participants in the bicycle race. Therefore motorists are required to locate alternative vehicular parking during the time of this race event.

In addition, the Bermuda Police Service are hereby authorized to "Close-Off" streets or portions of streets and authorize parking as the Commissioner of Police decides.

Dated this 6th day of April, 2017

A handwritten signature in black ink, appearing to read "Sylvan D. Richards", written over a horizontal line.

**The Hon. Sylvan D. Richards, J.P., M.P.
Acting Minister of Public Works**